


Search for Trails, Regions, e search



- Nearby
- Trails
- Routes
- Reports
- Parks
- Ride Log
- Events
- Apps
- More

United States » New Mexico » Santa Fe Area » Santa Fe » Nambe Badlands

Richards Ave / bike trail

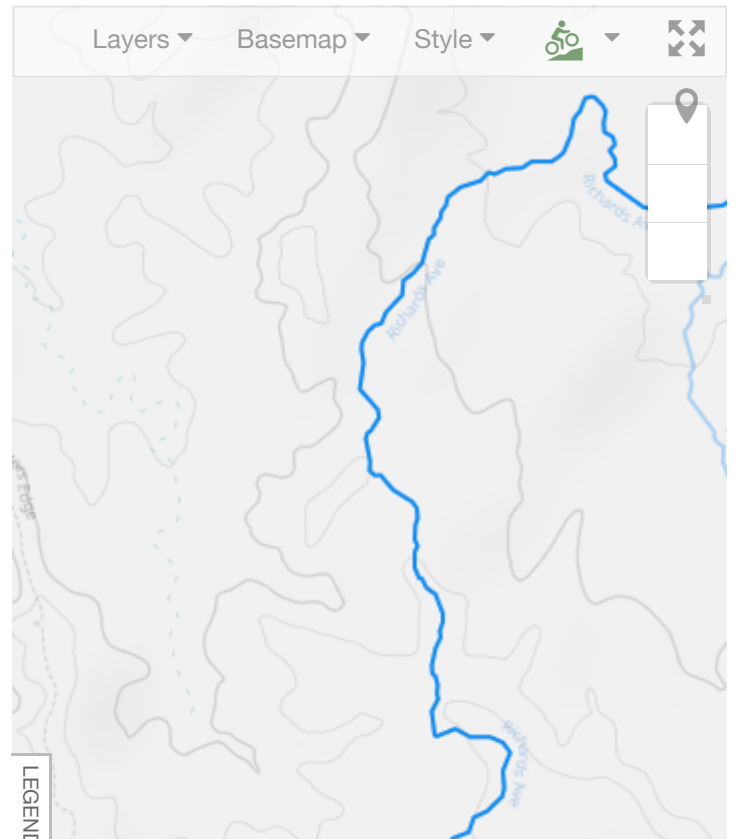
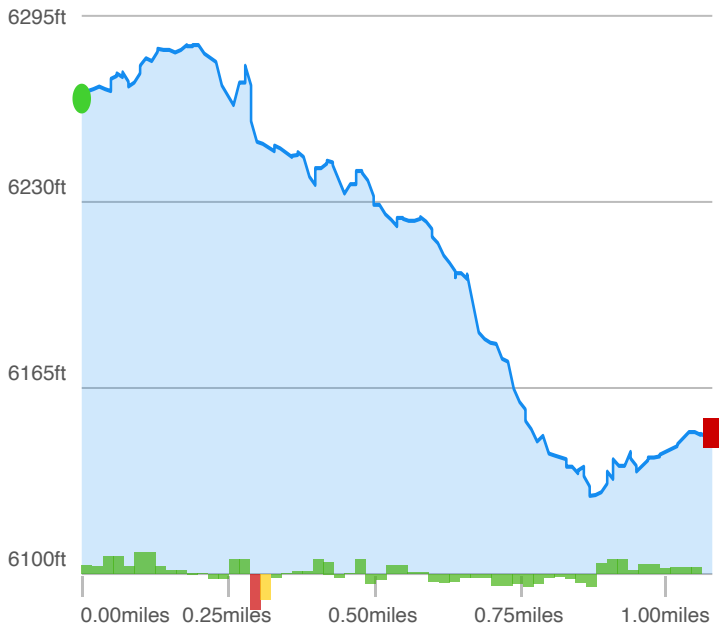
Overview	Photos (0)	Videos (0)	Reports (0)	Comments (0)	3D Tour	Leaderboard	
Ridelogs	Stats						Add / Edit

★ There are no mountain biking photos added in this trail. Help out the community by sharing any photos you have of Richards Ave. [close](#)
[Add photos to the trail.](#)

1.1 miles Distance	33 ft Climb	-155 ft Descent	1 mile High Point
------------------------------	-----------------------	---------------------------	-----------------------------

Status: ☆☆☆☆☆ no votes yet

[view \(28\)](#)



Richards Ave Details

Activities: Mountain Bike Hike
 Trail Running

Riding Area: [Nambe Badlands](#)
 Santa Fe, New Mexico

Richards Ave is a signed trail

Difficulty Rating: Blue [rate](#)

Hiking SAC Scale: T1 Hiking

Trail Type: Singletrack

Bike Type: XC

Direction: Both Directions

Climb Difficulty: Blue

Physical Rating: Moderate

Dogs Allowed: Yes

Global Ranking: #173845 in Mountain Biking [+]

Local Popularity: 40 in Mountain Biking [+]

Land Manager: Bureau of Land Management

that provides another scenic connection between the Main West Loop and the North Loop. The trail is

OpenStreetMap contributors

Directions to richards-ave trailhead (35.932650, -105.969560)

Richards Ave Trail [update trails status or condition](#)

Reports

no reports have been added for Richards Ave yet, [add a trail report](#).
Trail reports are used to indicate a trails current condition and inform builders and other riders about any issues on a trail.

Recent Ridelog Activity on Trail

<p>Past Week</p> <p>6 rides</p> <p>9 miles avg distance</p>	<p>6 Months</p> <p>24 rides</p> <p>10 miles avg distance</p>	<p>All</p> <p>0 rides</p>
--	---	----------------------------------

narrow but well travelled and rolls over a series of hills. It also makes use of an arroyo for a short section. A nice addition to the [North Loop](#) area.

This trail is unsanctioned.

More Stats for Richards Ave bike trail trail

Altitude change: -119 ft	Altitude end: 6,148 ft	Distance climb: 1,358 ft
Altitude min: 6,129 ft	Grade: -2.1%	Distance down: 3,097 ft
Altitude start: 6,268 ft	Grade max: -21.1%	Distance flat: 1,135 ft
	Grade min: 10.6%	
view trail stats		

Photos

no photos have been added for Richards Ave yet, [add a photo](#).

Videos

no videos have been added for Richards Ave yet, [add a video](#).

Reviews / Comments

No reviews yet, be the first to write a review or ask a question.

Nearby Trails

[Razors Edge](#) 2,333 ft





Nambe Badla...

Nambe Badlands Trails
 Nambe Badlands Trail Map

Use [trail reports](#) to comment on trail conditions.

Post a Comment

Submit

-  [North Arroyo Loop](#) 3,678 ft
-  [Return To Short Cut](#) 4,908 ft
-  [Corral Bypass](#) 2 miles
-  [To Fence Line](#) 3 miles

Nambe Badlands Trail Reports

Local Weather

Nambe

25th Mon



65°F - 73°F
humidity: 29
sunset: 6:15 pm

26th Tue



43°F - 62°F

27th Wed



36°F - 59°F

28th Thu



38°F - 67°F

[Share](#) [Tweet](#) [Pin](#)

[embed Richards Ave trail on your website](#)

Updated on Wed 2021-09-08 @ 10:41pm
Submitted on Mon 2021-06-07 @ 4:52pm
#442190 - 50 views

- [subscribe](#)
- [add to favorites](#)
- [flag](#)
- [download](#)
-

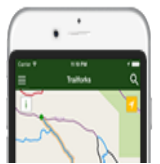
[edit] [activity log for richards ave bike trail trail]



- [About](#)
- [Apps](#)
- [Mobile Site](#)
- [Contact](#)
- [Blog](#)
- [Tools](#)
- [Privacy Policy](#)
- [Widgets](#)
- [Garmin](#)
- [Sign Up!](#)
- [Sitemap](#)
- [Pro](#)

- [Trail Associations](#)
- [Support Forum](#)

Download The App



Copyright © 2021. Trailforks Mapping Inc. All rights reserved.

Help