



Mountain Bike

Search for Trails, Regions, etc.

search



- Nearby
  - Trails
  - Routes
  - Reports
  - Parks
  - Ride Log
  - Events
  - Apps
- More

United States » New Mexico » Santa Fe Area » Santa Fe » Nambe Badlands

# Return to Short Cut 8/28/19 8:58:10 AM / bike



trail

Overview | Photos (0) | Videos (0) | Reports (2) | Comments (1) | 3D Tour | Leaderboard

Ridlogs | Stats | Add / Edit

1,018 m Distance | 30 m Climb | -6 m Descent | 00:06:20 Avg time

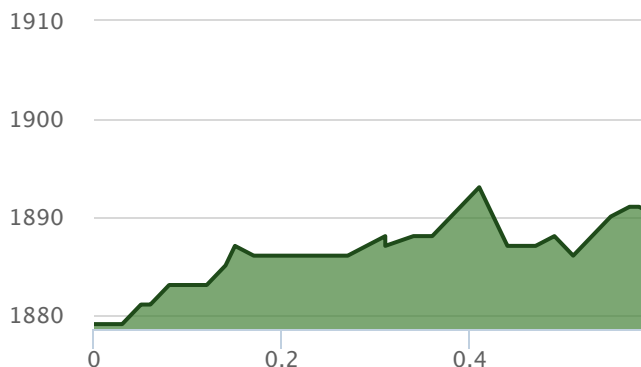
Status: ☆☆☆☆☆ no votes yet

ridden | check-in | save

on May 5, 2020

Unknown

[view \(31\)](#)



Layers | Overlays | Basemap | Style

Activity

## Details

Activities: Mountain Bike  
 E-Bike Hike  
 Trail Running Horse

Riding Area: [Nambe Badlands](#)  
 Santa Fe, New Mexico

Difficulty Rating: Green [rate](#)

Hiking SAC Scale: T1 Hiking

Trail Type: Singletrack

Bike Type: AM, XC, Fat

LEGEND

100 m

Nambe Badlands



© MapTiler © OpenStreetMap contributors

Trail Usage:	Multi-use
Direction:	Both Directions Popular in reverse
Climb Difficulty:	 Green
Physical Rating:	Easy
Trail Visibility:	Always easy to follow
Season:	Year round use.
Dogs Allowed:	Yes
eBike Allowed:	Yes
Ride in Rain:	Yes

Directions to return-to-short-cut-8-28-19-8-58-10-am trailhead (35.925470, -105.974850)

## Return to [update trails status or condition](#) Short... Trail Reports

 May 5, 2020  Fast & fun—

 Apr 11, 2020 

[view all reports »](#)

[View More...](#)

### Local Trail Association




Santa Fe Fat Tire Society



International Mountain Bicycling Association

Please consider joining or donating to the local trail association to support trail development & maintenance.

 donate to earn trail karma!

### More Stats for Return to Short Cut 8/28/19 8:58:10 AM bike trail

Altitude 24 m change:	end: m	Distance 155 down: m
Altitude 1,879 min: m	Grade: 2.4%	Distance 94 m flat:
Altitude 1,903 max: m	Grade -7.4% max:	Avg time:00:06:
Altitude 1,879 start: m	Grade 10.1% min:	Avg 00:04: reverse time:
Altitude 1,903	Distance 770 climb: m	<a href="#">view trail stats</a>

## Recent Ridelog Activity on Trail

Past Week

0 rides

6 Months

21 rides  
14.9 km avg distance

All

0 rides

## Photos

no photos have been added for Return to Short Cut 8/28/19 8:58:10 AM yet, [add a photo](#).

## Videos

no videos have been added for Return to Short Cut 8/28/19 8:58:10 AM yet, [add a video](#).

## 1 Review & Comments

Score	Time	

---

[Xtremeskiier](#) (May 21, 2020 at 8:21) + 1  
Fairly new trail, soft and loose.  
[\[Reply\]](#)

### Post a Comment

Submit

## Nearby Trails Nambe Badl...

- [Quad Access Road](#) 34.1 km
  - [Arbolitos](#) 36.0 km
  - [Margaret's](#) 36.0 km
  - [Vista Del Freeway](#) 37.6 km
  - [Blue Canyon Tr](#)  
[Connector To Mailboxes](#)  
39.5 km
- [Nambe Badlands Trails](#)  
[Nambe Badlands Trail Map](#)  
[Nambe Badlands Trail Reports](#)

## Local Weather

Nambe	14th Wed	15th Thu
<b>13th Tue</b>		
8°C - 14°C	8°C - 26°C	10°C - 21°C
humidity: 21		
sunset: 6:30 pm		
	<b>16th Fri</b>	
	4°C - 19°C	

[Share](#) [Tweet](#) [Pin](#)

[embed Return to Short Cut 8/28/19 8:58:10 AM trail on your website](#)

Submitted on Fri 2019-09-20 @ 11:07am

By [Xtremeskiier](#) & [contributors](#)

#222771 - 73 views

subscribe

add to favorites

flag



[edit] [activity log for return to short cut 8/28/19 8:58:10 am bike trail]



[About](#)

[Apps](#)

[Trailforks mobile app](#)

[Contact](#)

[Blog](#)

[Privacy Policy](#)

[Widgets](#)

[Sign Up!](#)

[Sitemap](#)

0.068817 ms

Copyright © 2020. Trailforks Mapping Inc. All rights reserved.

[Mobile Site](#)

[Tools](#)

[Support Forum](#)

[Help](#)